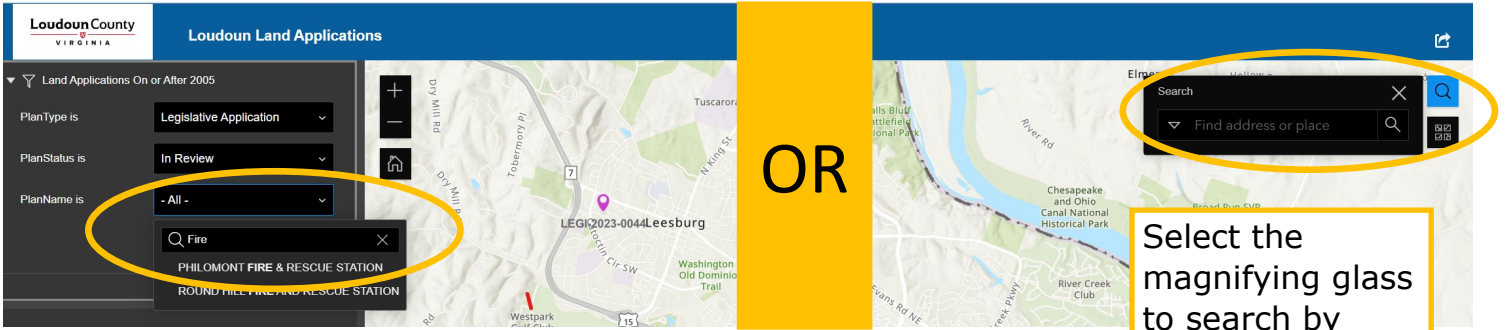


How to Use the Land Application Tool

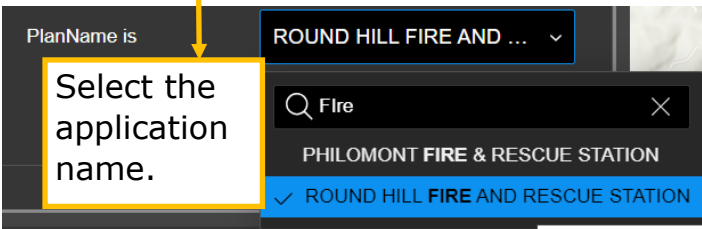
View applications and submit comments



OR

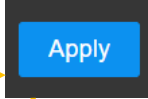
Select the magnifying glass to search by address.

Open the Plan Name list and use keywords or scroll to find an application by name.

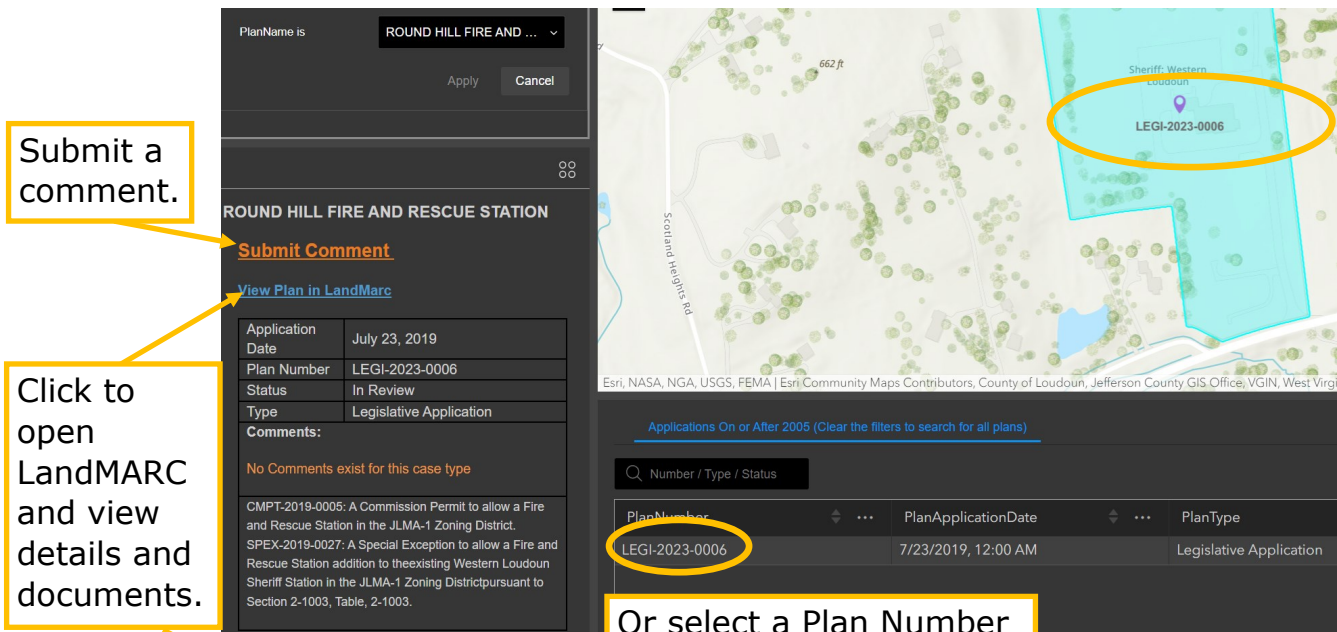


Select the application name.

Click apply.



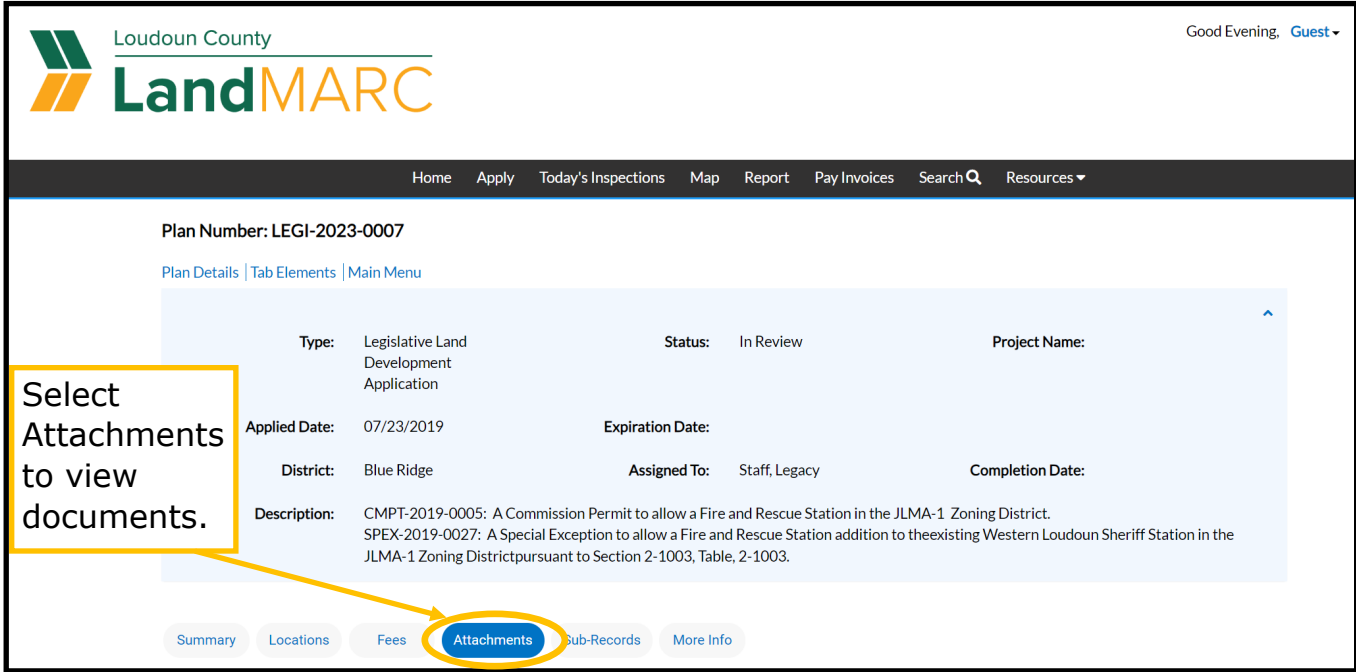
Select a pin.



Submit a comment.

Click to open LandMARC and view details and documents.

Or select a Plan Number in the table.



Select Attachments to view documents.

- Summary
- Locations
- Fees
- Attachments**
- Sub-Records
- More Info